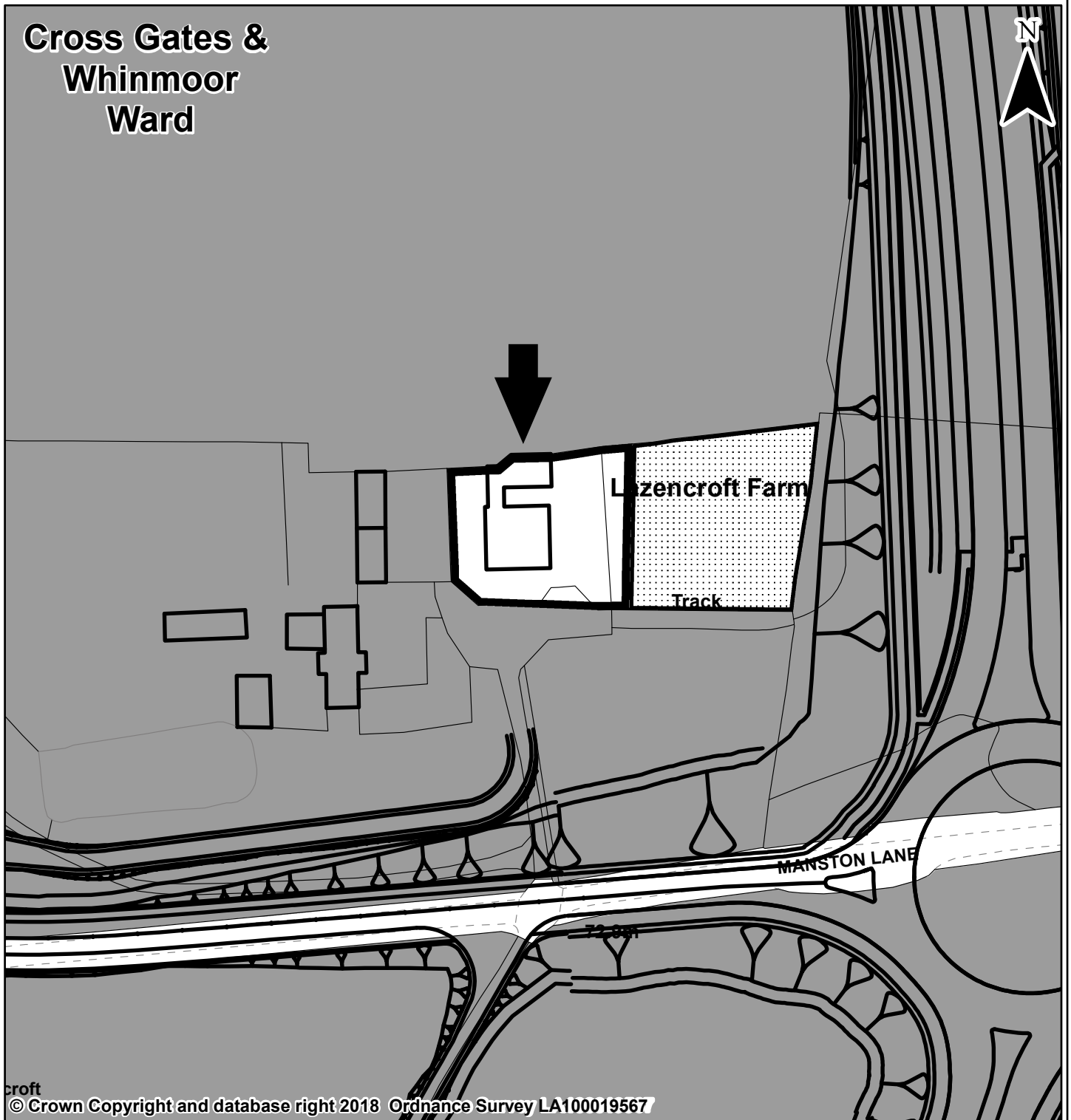


LAZENCROFT FARM  
 MANSTON LANE  
 MANSTON  
 LEEDS LS15

Cross Gates &  
 Whinmoor  
 Ward



© Crown Copyright and database right 2018 Ordnance Survey LA100019567



← SUBJECT SITE



LAND OWNED BY  
 LEEDS CITY COUNCIL




LAND LEASED OUT BY  
 LEEDS CITY COUNCIL




WARD BOUNDARY



LAND SOLD BY  
 LEEDS CITY COUNCIL



EXTENT OF  
 GARDEN LICENCE



PREP BY	M. CHRISTIAN
DATE SAVED:	31/07/2018
OS No:	SE3834NW
SCALE	1:1,250
<b>PLAN No</b>	<b>19719/B</b>

You are not permitted to copy, sub-licence, distribute or sell any of this data to third parties in any form.  
 Produced by Land Records, City Development, Leeds City Council